



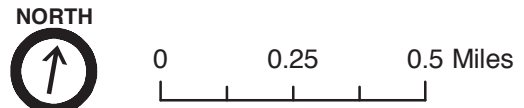
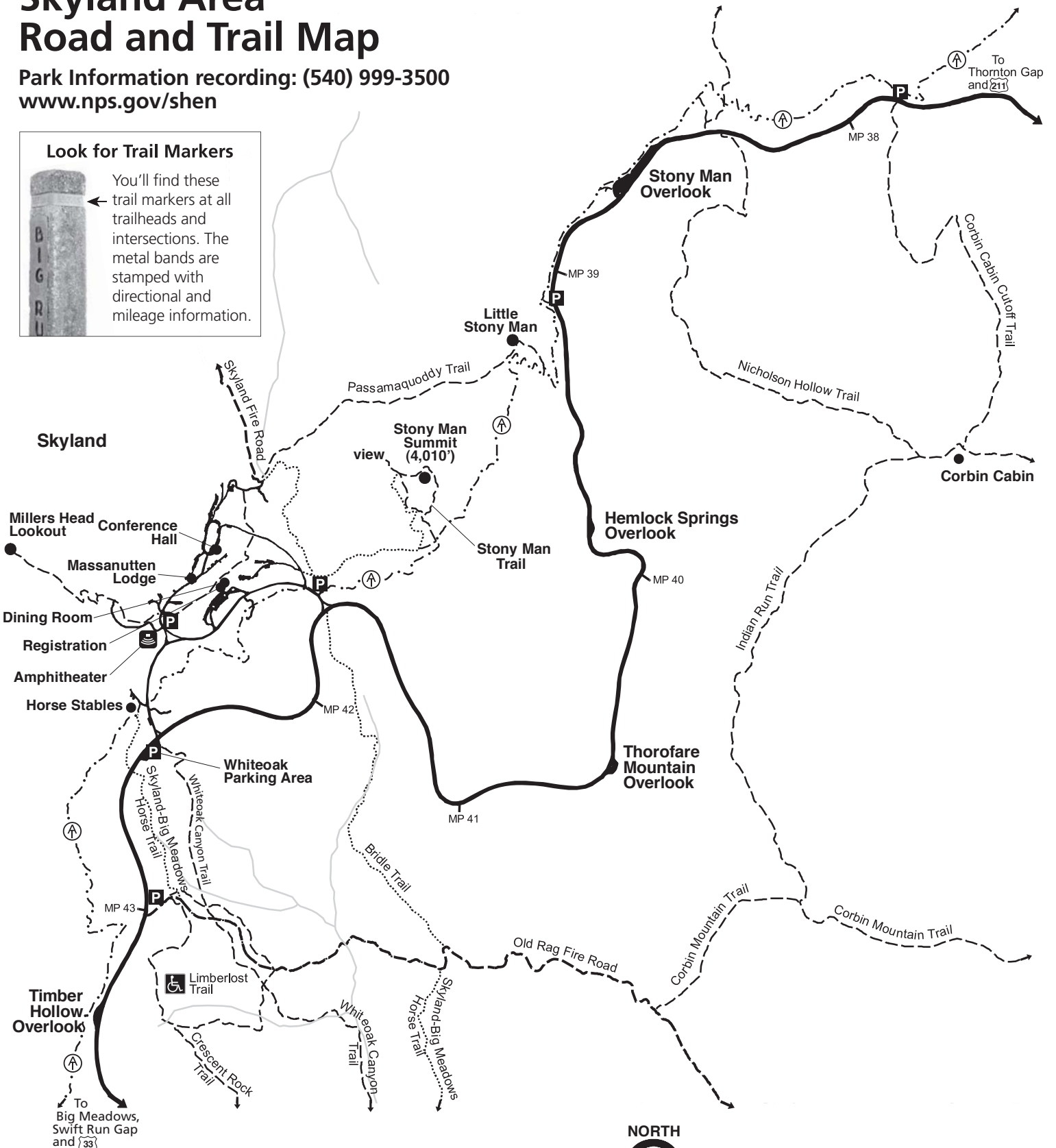
## Skyland Area Road and Trail Map

Park Information recording: (540) 999-3500  
[www.nps.gov/shen](http://www.nps.gov/shen)

**Look for Trail Markers**



You'll find these trail markers at all trailheads and intersections. The metal bands are stamped with directional and mileage information.







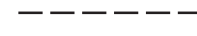
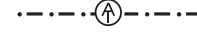

**Millers Head** - 1.6 miles round trip, fairly easy hike from parking area beyond the stables to a spectacular view, with moderately steep sections on return.

**Limberlost Trail (ADA accessible)** - 1.3 mile circuit stroll, especially beautiful when the mountain laurel blooms. *Pets not allowed.*

**Stony Man Trail** - 1.6 mile circuit, fairly easy hike from parking area to spectacular view. Guidebook available at visitor center and trailhead. *Pets not allowed.*

**Little Stony Man** - 0.9 mile round trip from the parking area, fairly easy hike with views. Some steep sections.

**Note:** Round trip hikes proceed to a destination and return by the same route. Circuit hikes begin and end at the same point without retracing steps.

-  SKYLINE DRIVE
-  PAVED ROAD
-  FIRE ROAD
-  STREAM
-  FOOT TRAIL (BLUE BLAZE)
-  APPALACHIAN TRAIL (WHITE BLAZE)
-  HORSE TRAIL (YELLOW BLAZE)

